

EXTENT OF 53.5° PLANAR PANORAMA

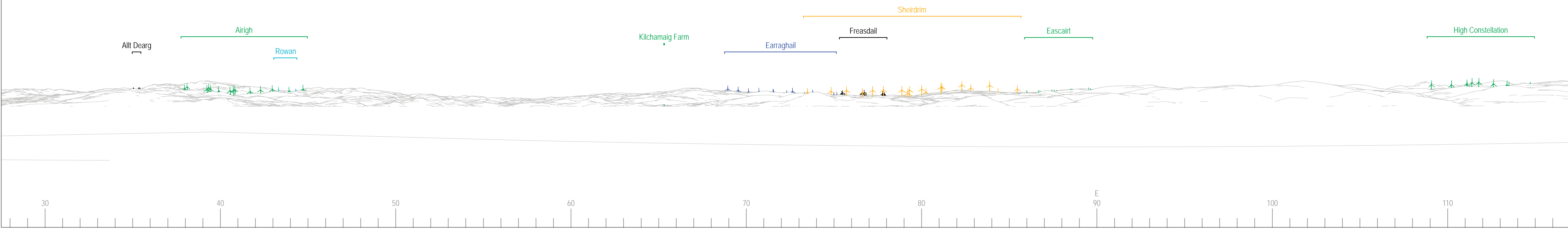
EXTENT OF 50mm FRAME USED TO CONSTRUCT PANORAMA



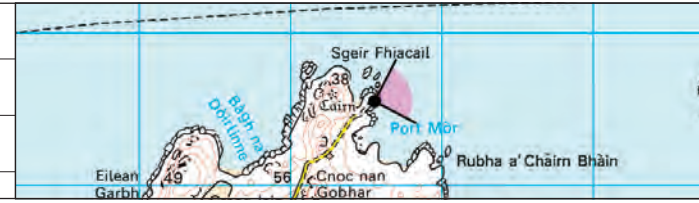
BASELINE PHOTOGRAPH

THIS IMAGE PROVIDES LANDSCAPE AND VISUAL CONTEXT ONLY

WIRELINE DRAWING



| | | | |
|------------------------------|--------------|-----|----|
| Date | January 2022 | By | SB |
| Image Size | 820 x 130mm | QA | DT |
| Paper Size | 840 x 297mm | Rev | - |
| EGL-L-014G-LVIA-Visuals.indd | | | |



Notes:

- 1) This visualisation is a cylindrical projection panorama. It provides landscape and visual context only.
- 2) This data has been output directly from the wireline model. It ignores screening effects of woodland and other intervening objects.
- 3) All directions given as bearings relative to Grid North (BNG).
- 4) Location map scale: 1:50,000.

Contains Ordnance Survey data © Crown copyright and database right 2021
© Crown copyright. All rights reserved. 2021 Licence number: 10000565

Viewpoint Information:

Grid Reference: 166557E 654548N
 Ground Height: 1.8m AOD
 Direction of Centre of View: 3 072.50°
 Horizontal Field of View: 90°
 Vertical Field of View: 14.2°
 Principal Distance: 522mm

Photography Information:

Camera: Canon EOS 5D MkII
 Lens: 50mm Fixed Focal Length
 Camera Height: 1.5m
 Photography Date: 11/09/2019
 Photography Time: 10:57

Layout Information:

Layout: earraghail.wfl
 Hub Height: 102.5m
 Height to Blade Tip: 180m
 Nearest Visible Turbine: T1 @ 22670m
 Number of Sets of Tips Visible: 2 12
 Number of Hubs Visible: 2 5

Wireline Key:

| | |
|--|---|
| | Earraghail Renewable Energy Development |
| | Operational / Under Construction |
| | Consented |
| | Proposal (each proposal is coloured individually) |
| | Scoping |



Earraghail Renewable Energy Development

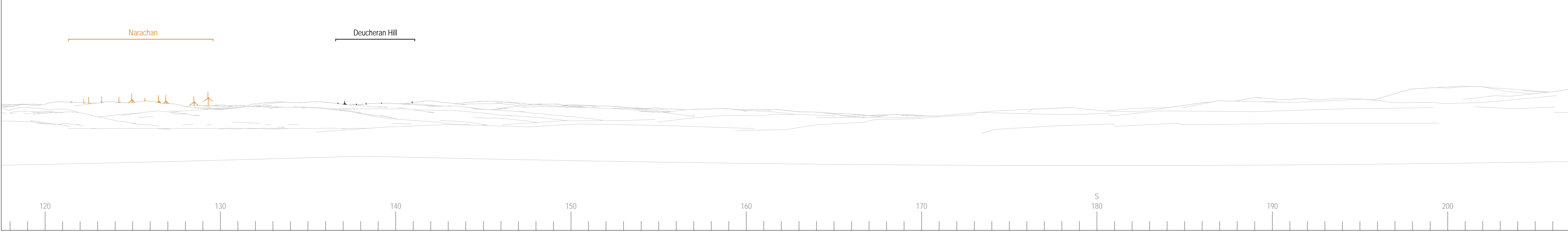
Viewpoint 20: Northern point of Gigha
BASELINE VISUALISATION 20a



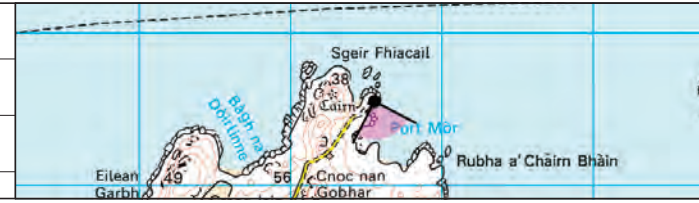
BASELINE PHOTOGRAPH

THIS IMAGE PROVIDES LANDSCAPE AND VISUAL CONTEXT ONLY

WIRELINE DRAWING



| | | | |
|------------------------------|--------------|-----|----|
| Date | January 2022 | By | SB |
| Image Size | 820 x 130mm | QA | DT |
| Paper Size | 840 x 297mm | Rev | - |
| EGL-L-014G-LVIA-Visuals.indd | | | |



Notes:
 1) This visualisation is a cylindrical projection panorama. It provides landscape and visual context only.
 2) This data has been output directly from the wireline model. It ignores screening effects of woodland and other intervening objects.
 3) All directions given as bearings relative to Grid North (BNG).
 4) Location map scale: 1:50,000

Contains Ordnance Survey data © Crown copyright and database right 2021
 © Crown copyright. All rights reserved. 2021 Licence number: 10000565

Viewpoint Information:
 Grid Reference: 166557E 654548N
 Ground Height: 1.8m AOD
 Direction of Centre of View: 3 162.50°
 Horizontal Field of View: 90°
 Vertical Field of View: 14.2°
 Principal Distance: 522mm

Photography Information:
 Camera: Canon EOS 5D MkII
 Lens: 50mm Fixed Focal Length
 Camera Height: 1.5m
 Photography Date: 11/09/2019
 Photography Time: 10:57

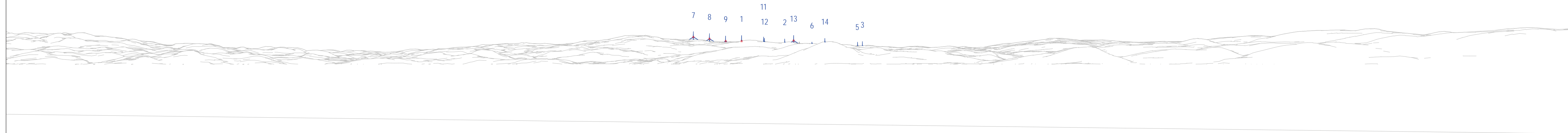
Layout Information:
 Layout: earraghail.wfl
 Hub Height: 102.5m
 Height to Blade Tip: 180m
 Nearest Visible Turbine: T1 @ 22670m
 Number of Sets of Tips Visible: 2 12
 Number of Hubs Visible: 2 5

Wireline Key:

| | |
|--|---|
| | Earraghail Renewable Energy Development |
| | Operational / Under Construction |
| | Consented |
| | Proposal (each proposal is coloured individually) |
| | Scoping |



Earraghail Renewable Energy Development
Viewpoint 20: Northern point of Gigha
BASELINE VISUALISATION 20b



| Turbine Number | 1 | 2 | 3 | 4 | 5 | 6 | 7 | 8 | 9 | 11 | 12 | 13 | 14 |
|----------------|---|---|---|---|---|---|---|---|---|----|----|----|----|
| Hub Light | * | | | | | | * | * | * | | | * | |
| Tower Light | | | | | | | | | | | | | |

- Light visible - Light screened by above ground features

| | |
|------------------------------|----------|
| Date January 2022 | By SB |
| Image Size 820 x 260mm | OA DT |
| Paper Size 840 x 297mm | Rev - |
| EGL-L-014G-LVIA-Visuals.indd | |

Notes:
 1) This visualisation is a planar projection panorama. View flat at a comfortable arm's length.
 2) This data has been output directly from the wireline model. It ignores screening effects of woodland and other intervening objects.
 3) All directions given as bearings relative to Grid North (BNG).
 4) Location map scale: 1:50,000

Contains Ordnance Survey data © Crown copyright and database right 2021
 © Crown copyright. All rights reserved. 2021 Licence number: 100020565

Viewpoint Information:
 Grid Reference: 166557E 654548N
 Ground Height: 1.8m AOD
 Direction of Centre of View: 3 072.50°
 Horizontal Field of View: 53.5°
 Vertical Field of View: 18.2°
 Principal Distance: 812.5mm

Layout Information:
 Layout: earraghail.wfl
 Hub Height: 102.5m
 Height to Blade Tip: 180m
 Nearest Visible Turbine: T1 @ 22670m
 Number of Sets of Tips Visible: 2
 Number of Hubs Visible: 2
 5

Wireline Key:
 Earraghail Renewable Energy Development
 Hub Light
 Tower Light at half tower height



Earraghail Renewable Energy Development

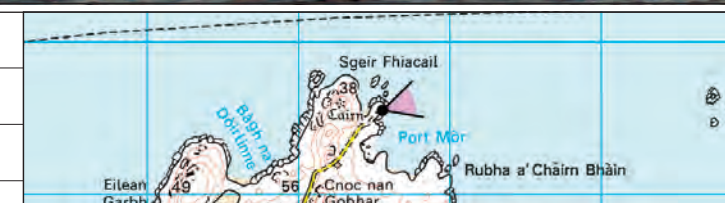
Viewpoint 20: Northern point of Gigha
WIRELINER VISUALISATION 20c



PHOTOMONTAGE

**VIEW FLAT AT A COMFORTABLE ARM'S LENGTH
IF VIEWING THIS IMAGE ON A SCREEN, ENLARGE TO FULL SCREEN HEIGHT**

| | |
|------------------------------|-----|
| Date | By |
| January 2022 | SB |
| Image Size | QA |
| 820 x 260mm | DT |
| Paper Size | Rev |
| 840 x 297mm | - |
| EGL-L-014G-LVIA-Visuals.indd | |



Notes:

- 1) This visualisation is a planar projection panorama. View flat at a comfortable arm's length.
- 2) This data has been output directly from the wireline model. It ignores screening effects of woodland and other intervening objects.
- 3) All directions given as bearings relative to Grid North (BNG).
- 4) Location map scale: 1:50,000.

Contains Ordnance Survey data © Crown copyright and database right 2021
© Crown copyright. All rights reserved. 2021 Licence number: 100020565

Viewpoint Information:

Grid Reference: 166557E 654548N
 Ground Height: 1.8m AOD
 Direction of Centre of View: 3 072.50°
 Horizontal Field of View: 53.5°
 Vertical Field of View: 18.2°
 Principal Distance: 812.5mm

Photography Information:

Camera: Canon EOS 5D MkII
 Lens: 50mm Fixed Focal Length
 Camera Height: 1.5m
 Photography Date: 11/09/2019
 Photography Time: 10:57

Layout Information:

Layout: earraghail.wfl
 Hub Height: 102.5m
 Height to Blade Tip: 180m
 Nearest Visible Turbine: T1 @ 22670m
 Number of Sets of Tips Visible: 2
 Number of Hubs Visible: 5



Earraghail Renewable Energy Development

**Viewpoint 20: Northern point of Gigha
PHOTOMONTAGE VISUALISATION 20d**